



# City of Fontana Redistricting 2021-2022

March 22, 2022

Douglas Johnson  
National Demographics Corporation

# Redistricting Process Recap

---

| Step   | Description   |
|--|---|
| <b>Two Initial Hearings</b><br>October 12 & October 26 | Held prior to release of draft maps.<br>Education and to solicit input on the communities in the Districts. |
| <b>Census Data Release</b><br>Mid/Late August          | Census Bureau releases official 2020 Census population data.  |
| <b>California Data Release</b><br>Early October 2021   | California Statewide Database releases California's official 'prisoner-adjusted' 2020 redistricting data.   |
| <b>Two Draft Map Hearings</b><br>January 25 & March 8  | Two Public Hearings to discuss and revise the draft maps and to discuss the election sequence.              |
| <b>Map Selection</b><br>March 22                       | Public hearing followed by Council selection of a map.  |
| <b>Final Adoption</b><br>April 12                      | Council formal adoption of selected map by resolution.  |
| <b>Map Adoption</b><br>By April 17, 2022               | Final map must be posted at least 7 days prior to adoption.<br>Map adopted via ordinance.*                  |

# Redistricting Rules and Goals

## 1. Federal Laws

Equal Population  
Federal Voting Rights Act  
No Racial Gerrymandering



## 2. California Criteria for Cities (rank ordered)

1. Geographically contiguous
2. Undivided neighborhoods and “communities of interest”  
(Socio-economic geographic areas that should be kept together)
3. Easily identifiable boundaries
4. Compact  
(Do not bypass one group of people to get to a more distant group of people)

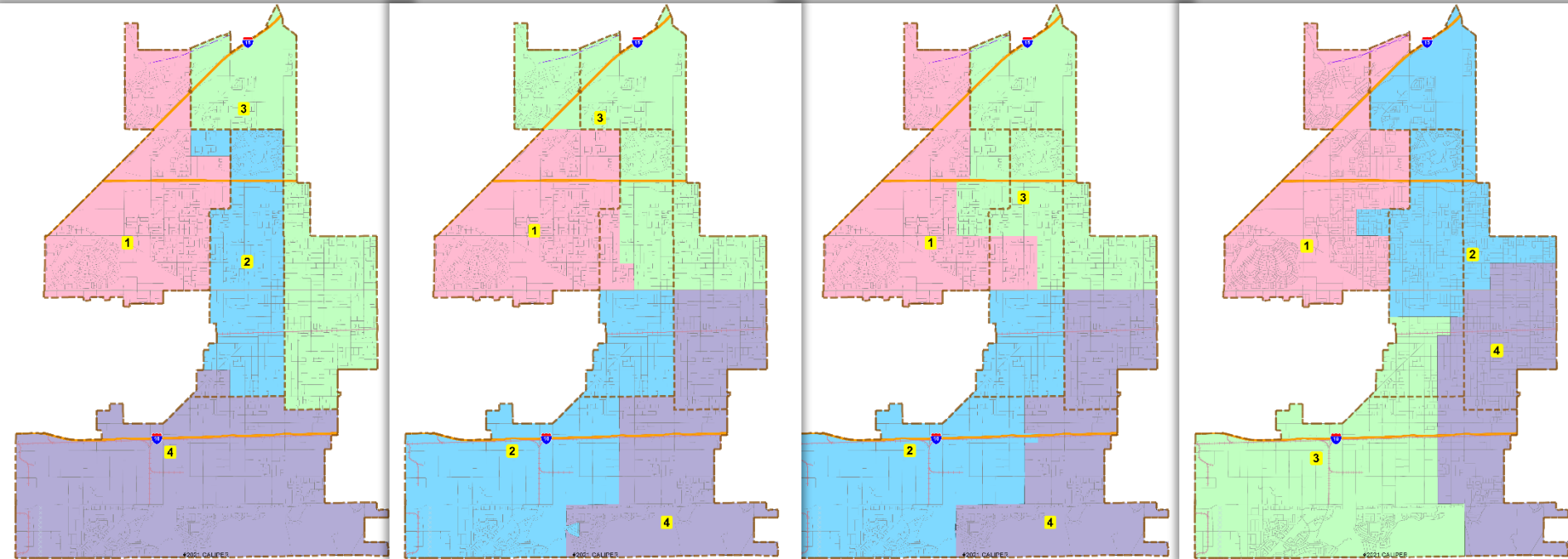
### Prohibited:

“Shall not favor or discriminate against a political party.”

## 3. Other Traditional Redistricting Principles

Minimize voters shifted to different election years  
Respect voters’ choices / continuity in office  
Future population growth  
Preserving the core of existing districts

# Initial Draft Maps



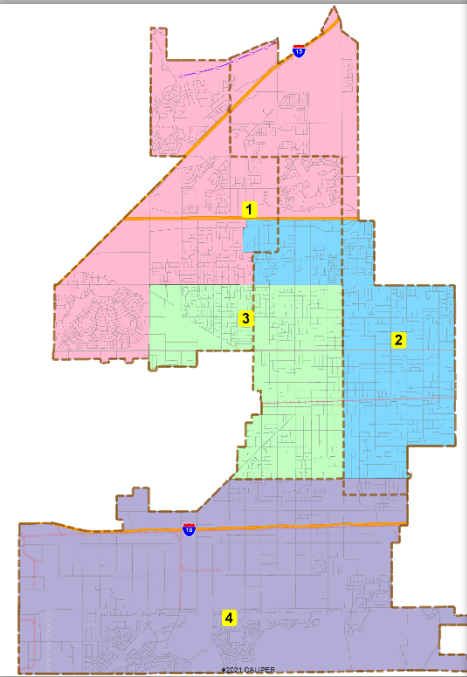
101

102

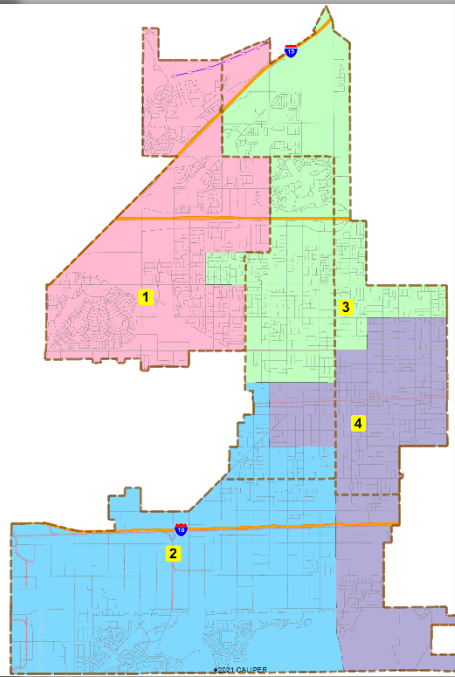
103

104

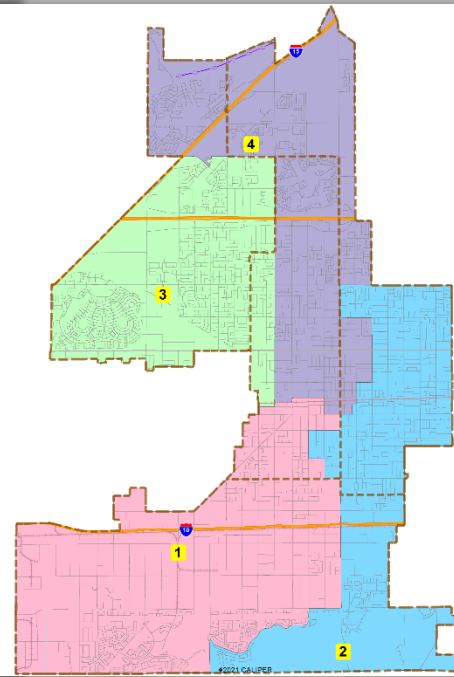
# Public Map Submissions



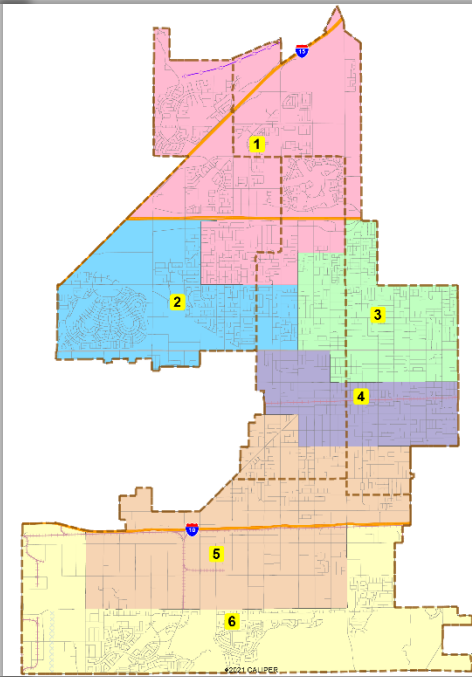
401



402

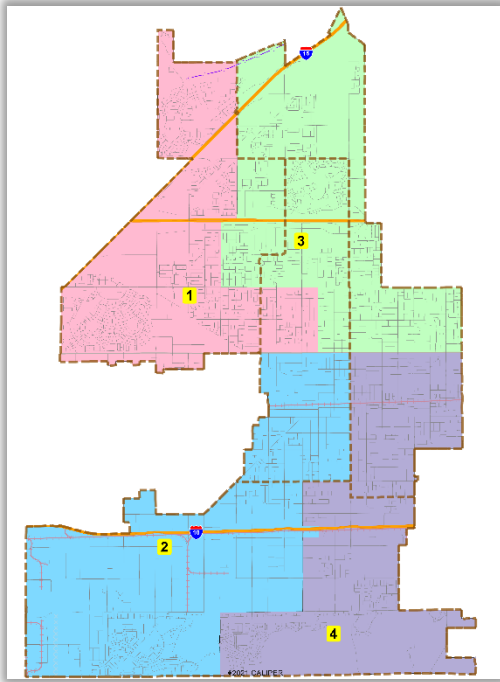


403

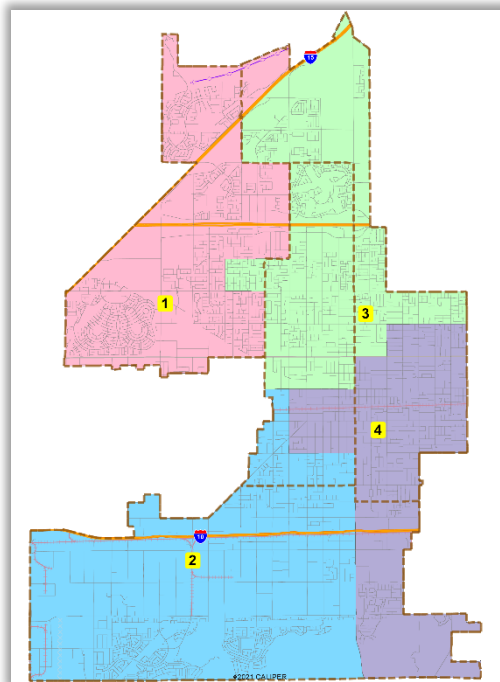


604

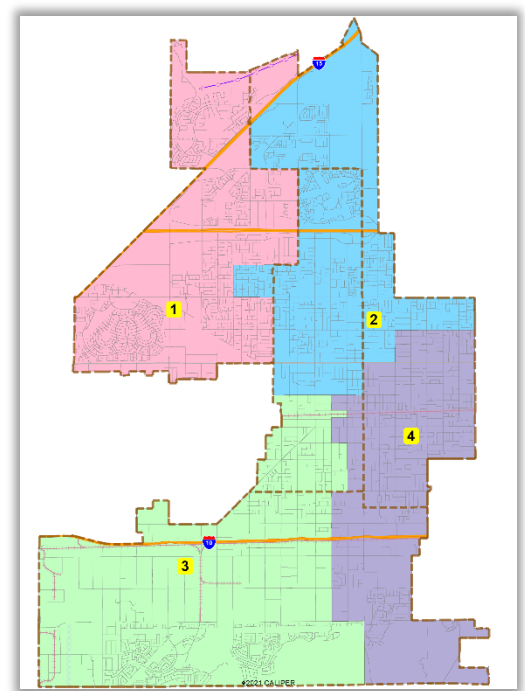
# Council-Selected Focus Maps



103



402



104b

# Demographic Summary

## □ Population Balance

- Maps 101 – 104b and 401 – 403 are all population balanced, with plan deviations ranging from 0.11% to 5.94%. All are well below the 10% maximum deviation considered “presumptively constitutional.”

## □ Voting Rights Act compliance

- The current map has three Latino-majority districts and a Latino-plurality District 1
- Maps 101 – 104b and 401 – 403 all at least preserve those numbers

# Discussion

- Conduct a Public Hearing
- Council discussion and potential map selection